

TV. SÃO JOSÉ 05
ESC: H - 1:1500; V - 1:150

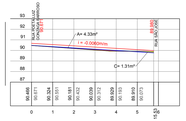

TV. SÃO JOSÉ 03
ESC: H - 1:1500; V - 1:150



TV. DOM BOSCO 02
ESC: H - 1:1500; V - 1:150

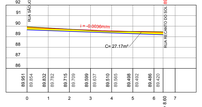

TV SÃO JOSÉ 04
ESC: H - 1:1500; V - 1:150



TV. DOM BOSCO 01
ESC: H - 1:1500; V - 1:150



TV. DA ALEGRIA
ESC: H - 1:1500; V - 1:150



TV. SANTA CLARA
ESC: H - 1:1500; V - 1:150

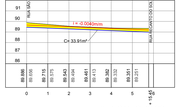

TV. RECANTO DO SOL
ESC: H - 1:1500; V - 1:150



TV. COLIBRI
ESC: H - 1:1500; V - 1:150

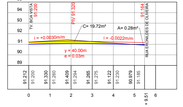

RUA LUIZ MIGUEL SANTOS
ESC: H - 1:1500; V - 1:150



TV. AROLDO DE AZEVEDO
ESC: H - 1:1500; V - 1:150

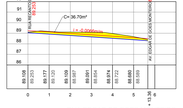

RUA EDGAR DE GOES MONTEIRO
ESC: H - 1:1500; V - 1:150

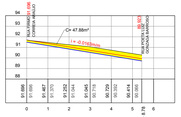

TV. FIRMO CORREIA ARAUJO 01
ESC: H - 1:1500; V - 1:150

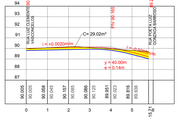

TV. BOA VISTA 03
ESC: H - 1:1500; V - 1:150



TV. BOA VISTA 02
ESC: H - 1:1500; V - 1:150

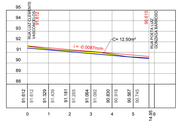

TV. BOA VISTA 01
ESC: H - 1:1500; V - 1:150

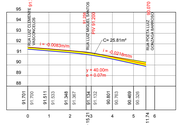

TV. BOA VISTA
ESC: H - 1:1500; V - 1:150

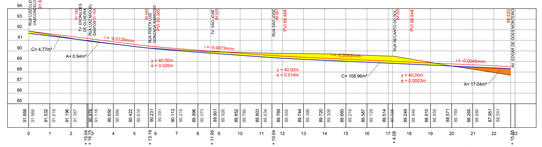

RUA ERONILDES DE OLIVEIRA
ESC: H - 1:1500; V - 1:150

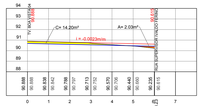

TV. IVALDO FERINO
ESC: H - 1:1500; V - 1:150



TV. JERUSALÉM
ESC: H - 1:1500; V - 1:150

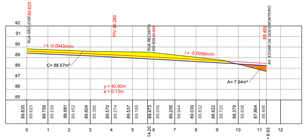

TV. SÃO JOSÉ 01 - RUA PROF. LEANDRO SILVA
ESC: H - 1:1500; V - 1:150



RUA DA ALEGRIA
ESC: H - 1:1500; V - 1:150

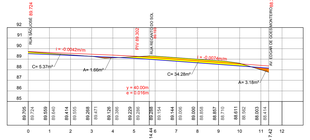

TV. SÃO JOSÉ 02 - RUA RAFAELA MARQUES
ESC: H - 1:1500; V - 1:150

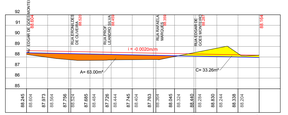

AV. EDGAR DE GOES MONTEIRO
ESC: H - 1:1500; V - 1:150

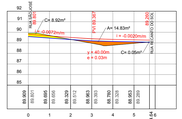

TV. RECANTO DO SOL 01
ESC: H - 1:1500; V - 1:150

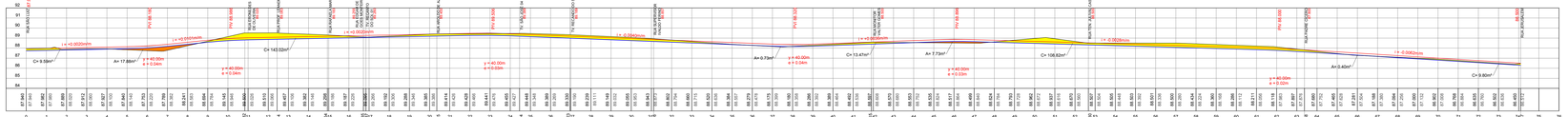

RUA RECANTO DO SOL
ESC: H - 1:1500; V - 1:150

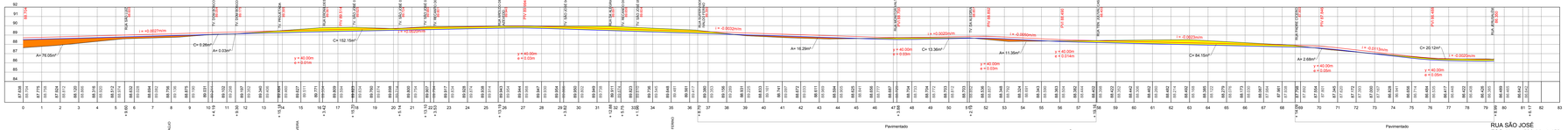

RUA SÃO JOSÉ
ESC: H - 1:1500; V - 1:150

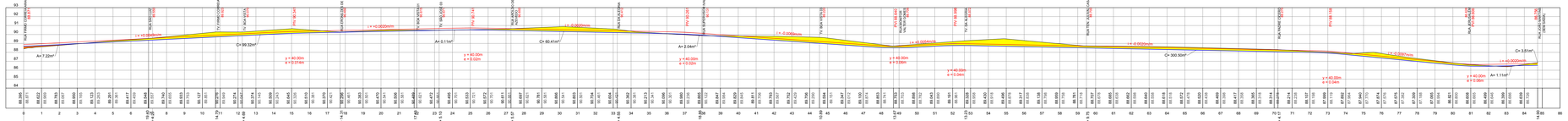

RUA POETA LUIZ GONZAGA BARROSO
ESC: H - 1:1500; V - 1:150

PLANILHA DE MOVIMENTO DE TERRA DO ARRUAMENTO - BARRO; CLIMA BOM - ÁREA 'A'

ORDEM	VIA	ÁREA		LARG (m)	VOLUME	
		CORTE (m^2)	ATERRO (m^2)		CORTE (m^3)	ATERRO (m^3)
1	AV. EDGAR DE GOES MONTEIRO	33,26	43,00	0,00	299,34	567,00
2	RUA DA ALEGRIA	39,39	0,00	4,00	157,56	0,00
3	RUA EDGAR DE GOES MONTEIRO	36,70	0,00	4,00	146,80	0,00
4	RUA ERONILDES DE OLIVEIRA	113,73	17,98	9,00	1.023,57	161,82
5	RUA LUIZ MIGUEL SANTOS	19,72	0,28	6,00	118,32	1,68
6	RUA POETA LUIZ GONZAGA BARROSO	454,08	3,26	9,00	4.086,76	29,35
7	RUA RECANTO DO SOL	290,25	25,61	9,00	2.252,24	230,49
8	RUA SÃO JOSÉ	231,14	76,08	9,00	2.080,29	684,68
9	RUA TV. AROLDO DE AZEVEDO	8,03	0,00	4,00	32,12	0,00
10	TRAVESSA BOA VIST'A	25,81	0,00	4,00	103,24	0,00
11	TRAVESSA BOA VIST'A 01	12,50	0,00	4,00	50,00	0,00
12	TRAVESSA BOA VIST'A 02	5,41	0,00	4,00	21,72	0,00
13	TRAVESSA BOA VIST'A 03	29,02	0,00	4,00	174,12	0,00
14	TRAVESSA COLIBRI	11,63	0,00	4,00	46,48	0,00
15	TRAVESSA DA ALEGRIA	40,63	0,00	5,00	203,15	0,00
16	TRAVESSA DOM BOSCO 01	4,50	1,27	4,00	18,00	5,08
17	TRAVESSA DOM BOSCO 02	5,02	5,02	4,00	20,08	4,08
18	TRAVESSA FIRMO CORREIA DE ARAUJO 01	47,88	0,00	4,00	191,52	0,00
19	TRAVESSA IVALDO FERINO	14,29	2,03	4,00	56,80	8,12
20	TRAVESSA JERUSALÉM	12,85	0,00	6,00	77,10	0,00
21	TRAVESSA RECANTO DO SOL	33,91	0,00	6,00	203,46	0,00
22	TRAVESSA RECANTO DO SOL 01	8,97	14,83	6,00	35,88	59,32
23	TRAVESSA SANTA CLARA	16,55	0,00	6,00	99,30	0,00
24	TRAVESSA SÃO JOSÉ 01/ RUA PROF. LEANDRO SILVA	88,57	7,04	7,00	619,99	55,58
25	TRAVESSA SÃO JOSÉ 02 / RUA RAFAELA MARQUES	39,65	4,84	7,00	277,55	33,88
26	TRAVESSA SÃO JOSÉ 03	1,31	4,33	5,00	6,55	21,65
27	TRAVESSA SÃO JOSÉ 04	27,17	0,00	4,00	108,68	0,00
28	TRAVESSA SÃO JOSÉ 05	16,09	0,00	4,00	64,36	0,00
TOTAL		1.627,09	222,47		12.574,58	1.862,73

CONVENÇÕES

- TERRENO NATURAL
- GREIDE PROJETADO
- ÁREA DE CORTE
- ÁREA DE ATERRO

PREFEITURA MUNICIPAL DE MACEIÓ/AL
SECRETARIA MUNICIPAL DE INFRA-ESTRUTURA - SEMINFRA

CAF BANCO DE DESENVOLVIMENTO DA AMÉRICA LATINA

PROGRAMA DE REVITALIZAÇÃO EM BAIRROS DE MACEIÓ
"REVITALIZA MACEIÓ"

RESPONSÁVEL TÉCNICO:

TÍTULO:
BAIRRO CLIMA BOM - ÁREA A
PERFIS / GREIDES

ARQ.AROLDO CASTRO MELO SOBRINHO
CREA - CREA - 19711-D/AL

ESCALA: 1 / 1.500
DATA: MARÇO / 2019
REVISÃO: 3
FOLHA: 02 / 03